

NOTES:

1. ALL DIMENSIONS ARE IN METRES UNLESS OTHERWISE STATED.
2. DO NOT SCALE FROM THIS DRAWING.
3. THIS DRAWING IS TO BE READ IN CONJUNCTION WITH ALL OTHER CONCEPT DESIGN DRAWINGS FOR THIS SCHEME.

LEGEND:

SHEET LOCATION

DRAFT

| Rev | Date | Description | Prod. | Chk. | Rev. | App. |
|-----|----------|-------------------------|-------|------|------|------|
| P03 | 04-07-23 | GA CONSULTEE AMENDMENTS | OS | RY | JL | JL |
| P02 | 17-05-23 | MINOR AMENDMENTS | OS | RY | JL | JL |
| P01 | 08-04-23 | FIRST ISSUE | 01 | RY | JL | JL |

BRISTOL CITY COUNCIL

Working with
ARCADIS

Working with
ARUP

Project: A4 PORTWAY STRATEGIC CORRIDOR

Site: A4 PORTWAY BRISTOL, BS11 9QE

Client: BRISTOL CITY COUNCIL, CITY HALL, COLLEGE GREEN, BRISTOL, BS1 1SR
<https://www.bristol.gov.uk/>

ARCADIS

Registered office: 80 Fenchurch Street, London EC3M 4BY

Coordinating office: 2 Glass Wharf, Temple Quay, Bristol BS2 0FR
Tel: +44 (0)117 372 1200

www.arcadis.com © Copyright reserved

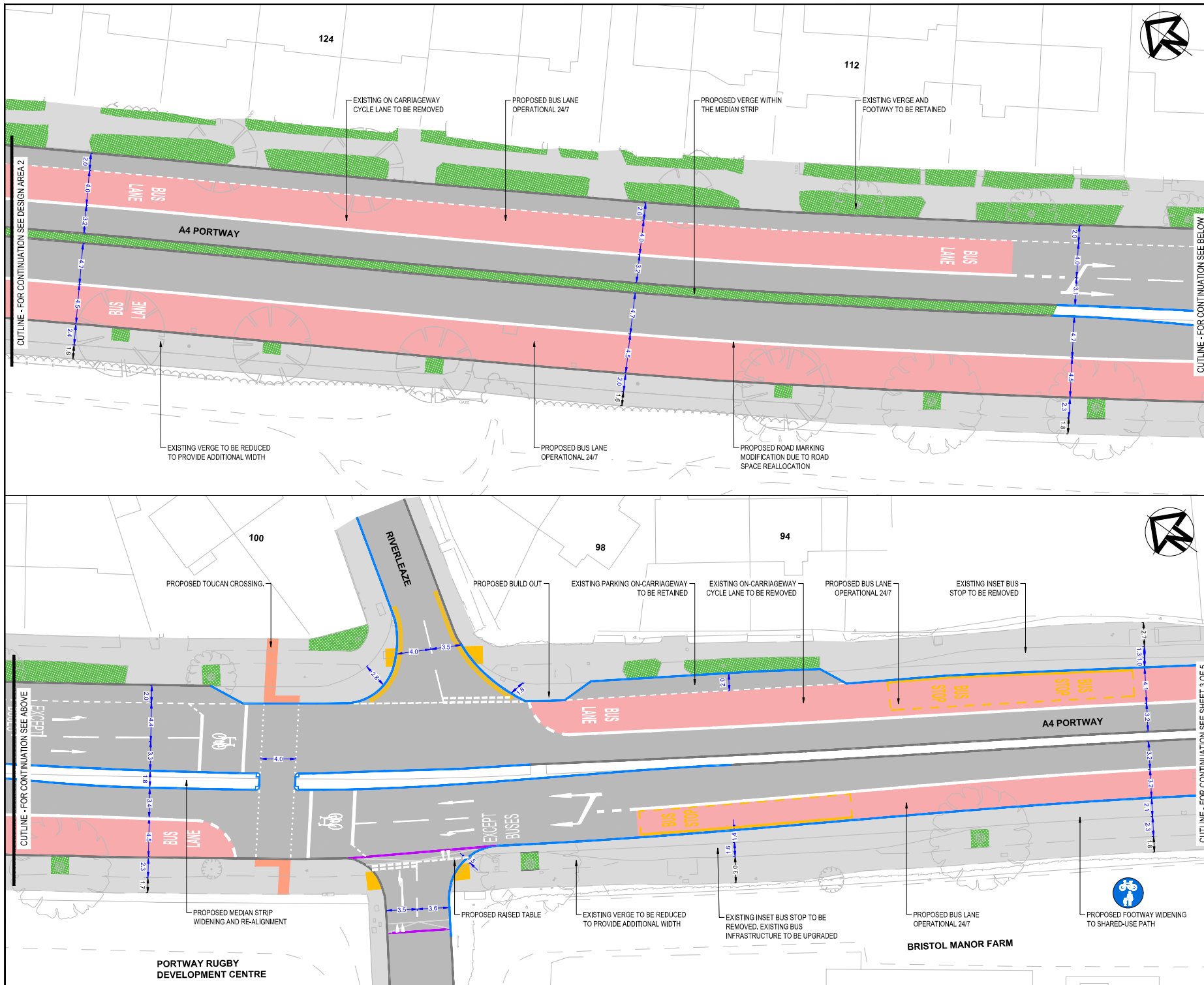
Drawing 1 of 1: A4 PORTWAY STRATEGIC CORRIDOR DESIGN AREA 03 SHEET 1 OF 05

| Design | Issue | Date |
|-----------|-------|------------|
| JANWAY | 01 | 28/04/2023 |
| G.SWANSON | 02 | 28/04/2023 |
| RY | 03 | 28/04/2023 |
| RY | 04 | 28/04/2023 |
| JLEWIS | 05 | 28/04/2023 |
| JLEWIS | 06 | 28/04/2023 |
| JLEWIS | 07 | 28/04/2023 |

| Original Size | Scale | Issue | Scale | Issue |
|---------------|--------|-------|-------|-------|
| A1 | OS | OS | ACD | |
| A2 | OS | OS | ACD | |
| A3 | 1:200m | OS | ACD | |

FOR INFORMATION
NOT FOR CONSTRUCTION

Drawing Number: 10053585 - ARC - XX DA3 - DR - HE - 0001 Project: P03



NOTES:

1. ALL DIMENSIONS ARE IN METRES UNLESS OTHERWISE STATED.
2. DO NOT SCALE FROM THIS DRAWING.
3. DESIGN BASED ON TOPOGRAPHICAL SURVEY PROVIDED BY BRISTOL CITY COUNCIL. LEVELS AND SETTING OUT TO BE CHECKED ON SITE BY CONTRACTOR PRIOR TO THE START OF THE WORKS.
4. THIS DRAWING IS TO BE READ IN CONJUNCTION WITH ALL OTHER CONCEPT DESIGN DRAWINGS FOR THIS SCHEME.
5. ALL NEW ROAD MARKINGS ARE TO BE LAID IN ACCORDANCE WITH THE "TRAFFIC SIGNS REGULATIONS AND GENERAL DIRECTIONS 2016" (TSRD 2016).
6. ALL EXISTING LIGHTING COLUMNS AND TELEGRAPH POLES WILL BE MOVED TO THE BACK OF FOOTWAY.
7. SPECIFICATION OF MATERIALS TO BE CONFIRMED DURING THE PRELIMINARY DESIGN STAGE.

LEGEND:

- FOOTWAY
- CARRIAGEWAY
- PROPOSED RAISED TABLE
- GRASS VERGE
- PROPOSED BUS LANE SURFACING
- PROPOSED KERBS
- PROPOSED DROPPED KERBS
- EXISTING KERBS LINE
- PROPOSED BUFF TACTILE
- PROPOSED RED TACTILE
- PROPOSED QUADRANTS KERBS
- PROPOSED BOLLARDS
- PROPOSED TREES
- PROPOSED DIMENSIONS
- EXISTING DIMENSIONS

DRAFT

| Rev | Date | Description | Proj | Chk | Rev | App |
|-----|----------|-------------------------|------|-----|-----|-----|
| 001 | 12-05-23 | DR CONSULTEE AMENDMENTS | OS | REV | JL | JK |
| 002 | 12-05-23 | M20K AMENDMENTS | OS | REV | JL | JK |
| 003 | 16-06-23 | FIRST ISSUE | OS | REV | JL | JK |

BRISTOL CITY COUNCIL **ARCADIS**
Working with **ARUP** **MOT** **MACTONIA** **M** **M**

Project: **A4 PORTWAY STRATEGIC CORRIDOR**

Site: A4 PORTWAY BRISTOL, BS11 9QE
Client: BRISTOL CITY COUNCIL, CITY HALL, COLLEGE GREEN, BRISTOL, BS1 1SR
<https://www.bristol.gov.uk/>

ARCADIS

Registered office: 80 Fenchurch Street, London EC3M 4BY
Coordinating office: 2 Glass Wharf, Temple Quay, Bristol BS2 0FR
Tel: 44 (0)117 372 1200

www.arcadis.com © Copyright reserved

Drawing 134

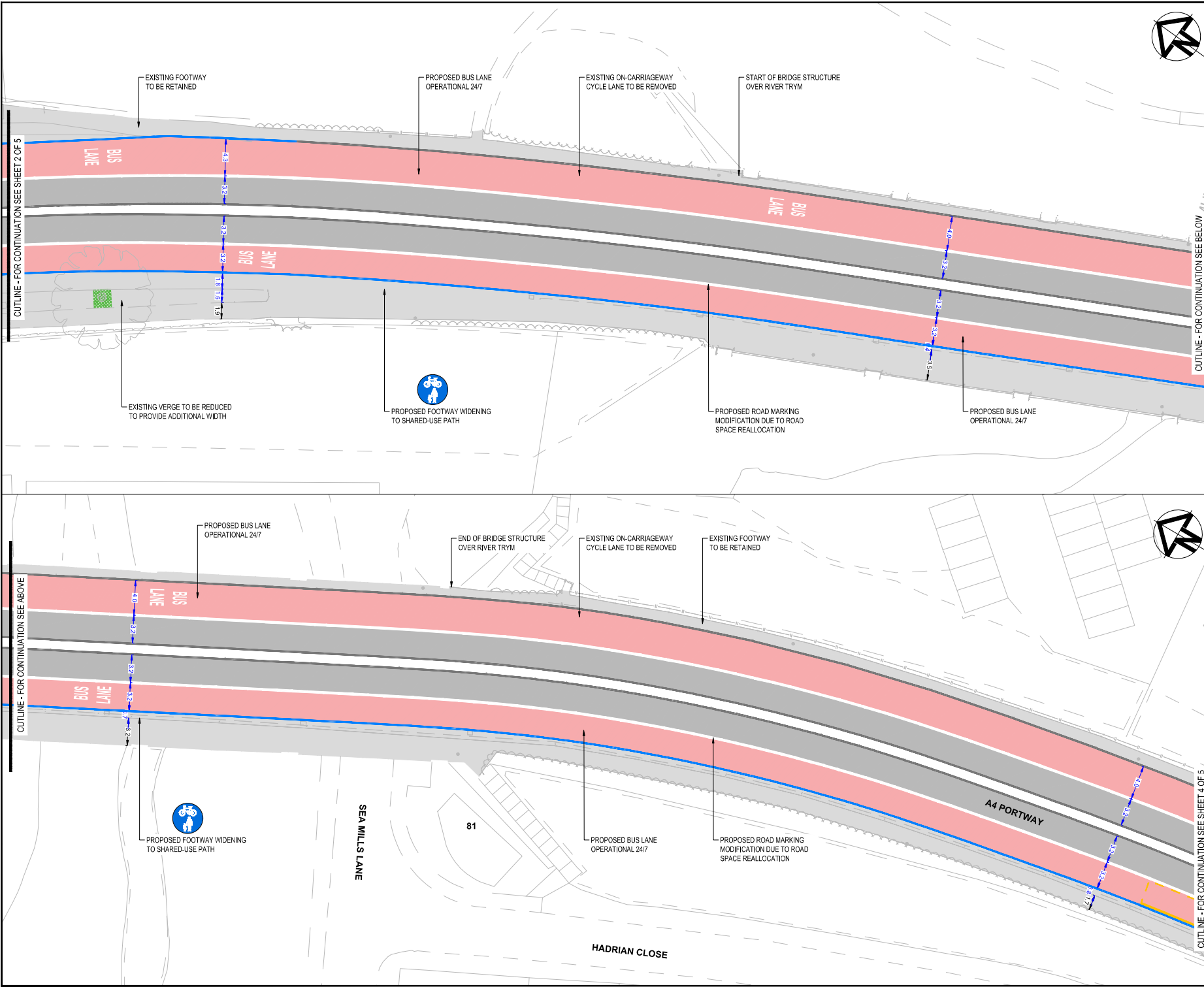
A4 PORTWAY STRATEGIC CORRIDOR DESIGN AREA 03 SHEET 2 OF 05

| Propose | Issue | Date |
|-----------|-------|------------|
| JANWAY | DR | 28/04/2023 |
| OS | DR | 28/04/2023 |
| O.SWANSON | OS | 28/04/2023 |
| RYVAP | REV | 28/04/2023 |
| RYVAP | REV | 28/04/2023 |
| JLEWIS | REV | 28/04/2023 |
| JLEWIS | REV | 28/04/2023 |
| JLEWIS | REV | 28/04/2023 |

Project Name: CONCEPT DESIGN
Project No: A1
Scale: OS
Issue No: ACD
Drawing No: S2
Scale: 1:200m
Issue Number: 10053585

FOR INFORMATION NOT FOR CONSTRUCTION

Drawing Number: 10053585 - ARC - XX DA3 - DR - HE - 0002
Project: P02



- NOTES:**
1. ALL DIMENSIONS ARE IN METRES UNLESS OTHERWISE STATED.
 2. DO NOT SCALE FROM THIS DRAWING.
 3. DESIGN BASED ON TOPOGRAPHICAL SURVEY PROVIDED BY BRISTOL CITY COUNCIL. LEVELS AND SETTING OUT TO BE CHECKED ON SITE BY CONTRACTOR PRIOR TO THE START OF THE WORKS.
 4. THIS DRAWING IS TO BE READ IN CONJUNCTION WITH ALL OTHER CONCEPT DESIGN DRAWINGS FOR THIS SCHEME.
 5. ALL NEW ROAD MARKINGS ARE TO BE LAID IN ACCORDANCE WITH THE "TRAFFIC SIGNS REGULATIONS AND GENERAL DIRECTIONS 2016" (TSRD 2016).
 6. ALL EXISTING LIGHTING COLUMNS AND TELEGRAPH POLES WILL BE MOVED TO THE BACK OF FOOTWAY.
 7. SPECIFICATION OF MATERIALS TO BE CONFIRMED DURING THE PRELIMINARY DESIGN STAGE.

LEGEND:

| | |
|----------|-----------------------------|
| [Symbol] | FOOTWAY |
| [Symbol] | CARRIAGEWAY |
| [Symbol] | PROPOSED RAISED TABLE |
| [Symbol] | GRASS VERGE |
| [Symbol] | PROPOSED BUS LANE SURFACING |
| [Symbol] | PROPOSED KERBS |
| [Symbol] | PROPOSED DROPPED KERBS |
| [Symbol] | EXISTING KERBS LINE |
| [Symbol] | PROPOSED BUFF TACTILE |
| [Symbol] | PROPOSED RED TACTILE |
| [Symbol] | PROPOSED QUADRANTS KERBS |
| [Symbol] | PROPOSED BOLLARDS |
| [Symbol] | PROPOSED TREES |
| [Symbol] | PROPOSED DIMENSIONS |
| [Symbol] | EXISTING DIMENSIONS |

DRAFT

| Rev | Date | Description | Prop. | Chk. | Rev. | App. |
|-----|----------|-------------------------|-------|------|------|------|
| 001 | 12-05-23 | DR CONSULTEE AMENDMENTS | OS | REV | JL | JL |
| 002 | 12-05-23 | MISOK AMENDMENTS | OS | REV | JL | JL |
| 003 | 16-06-23 | FIRST ISSUE | APP | REV | JL | JL |

BRISTOL CITY COUNCIL Working with **ARCADIS**

ARUP **MOTT MACDONALD**

Project: **A4 PORTWAY STRATEGIC CORRIDOR**

Site: **A4 PORTWAY BRISTOL, BS11 5QE** Client: **BRISTOL CITY COUNCIL CITY HALL COLLEGE GREEN, BRISTOL, BS1 5TR <http://www.bristol.gov.uk/>**

ARCADIS

Registered office: **80 Fenchurch Street, London EC3N 4BY** Co-ordinating office: **2 Glass Wharf, Temple Quay, Bristol BS2 0FR, Tel: 44 (0)117 372 1200**

www.arcadis.com © Copyright reserved

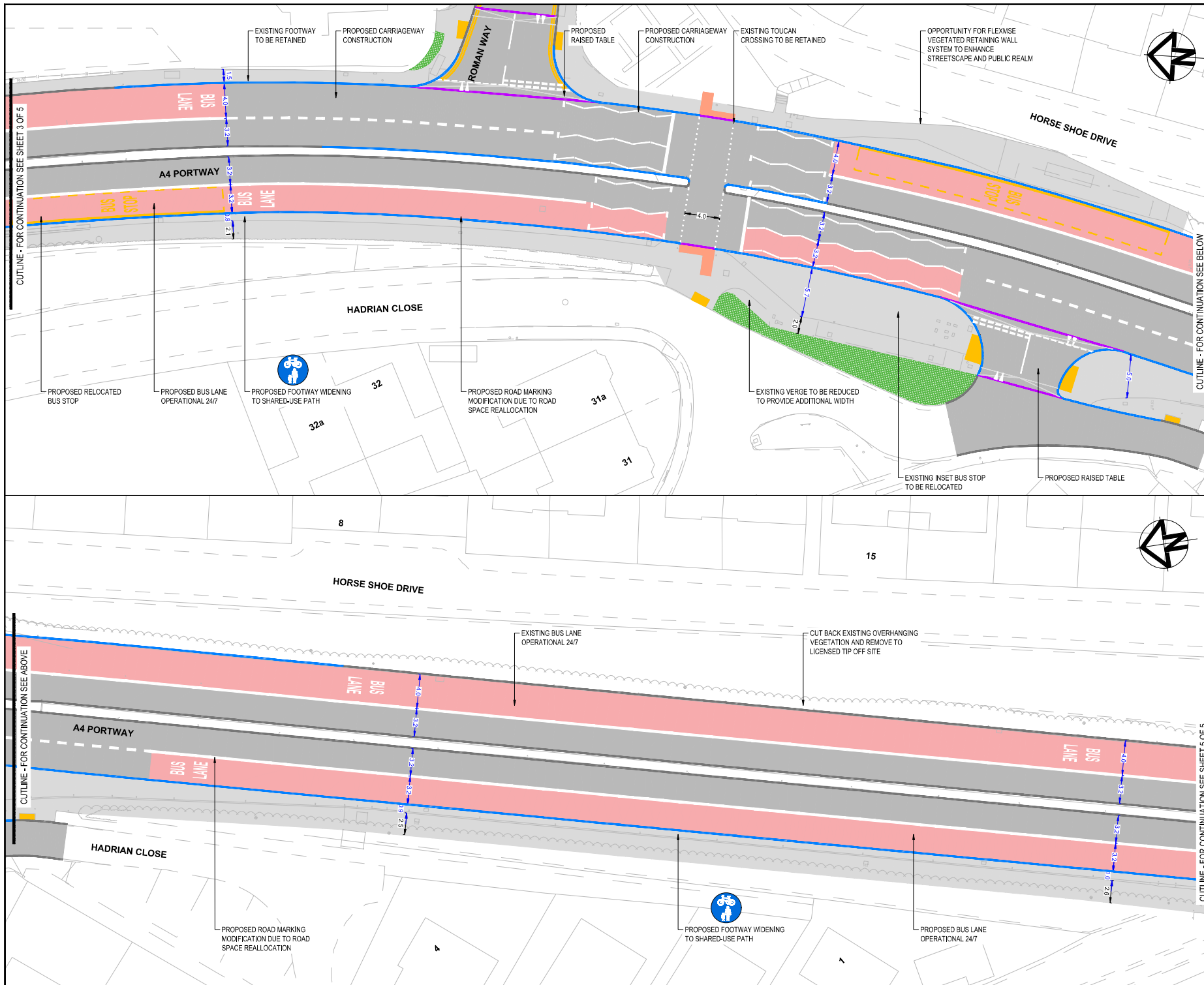
Drawing 13a: **A4 PORTWAY STRATEGIC CORRIDOR DESIGN AREA 03 SHEET 3 OF 05**

| Project | Drawn | Date |
|----------|-------|------------|
| JANWAY | JLW | 28/04/2023 |
| Checked | OS | 28/04/2023 |
| Approved | OS | 28/04/2023 |
| Author | OS | 28/04/2023 |
| Checker | OS | 28/04/2023 |
| Approver | OS | 28/04/2023 |
| Drawn | JLW | 28/04/2023 |
| Checked | JLW | 28/04/2023 |
| Approved | JLW | 28/04/2023 |

| Project | Scale | Date | Author |
|----------------|-------|--------|--------------|
| CONCEPT DESIGN | AS1 | OS | ACD |
| Scale | S2 | 1:200m | Issue Number |
| Issue Number | | | 10053585 |

FOR INFORMATION NOT FOR CONSTRUCTION

Drawing Number: **10053585 - ARC - XX DA3 - DR - HE - 0003** Project: **P03**



- NOTES:**
- ALL DIMENSIONS ARE IN METRES UNLESS OTHERWISE STATED.
 - DO NOT SCALE FROM THIS DRAWING.
 - DESIGN BASED ON TOPOGRAPHICAL SURVEY PROVIDED BY BRISTOL CITY COUNCIL. LEVELS AND SETTING OUT TO BE CHECKED ON SITE BY CONTRACTOR PRIOR TO THE START OF THE WORKS.
 - THIS DRAWING IS TO BE READ IN CONJUNCTION WITH ALL OTHER CONCEPT DESIGN DRAWINGS FOR THIS SCHEME.
 - ALL NEW ROAD MARKINGS ARE TO BE LAID IN ACCORDANCE WITH THE "TRAFFIC SIGNS REGULATIONS AND GENERAL DIRECTIONS 2016" (TSRDG 2016).
 - ALL EXISTING LIGHTING COLUMNS AND TELEGRAPH POLES WILL BE MOVED TO THE BACK OF FOOTWAY.
 - SPECIFICATION OF MATERIALS TO BE CONFIRMED DURING THE PRELIMINARY DESIGN STAGE.

- LEGEND:**
- FOOTWAY
 - CARRIAGEWAY
 - PROPOSED RAISED TABLE
 - GRASS VERGE
 - PROPOSED BUS LANE SURFACING
 - PROPOSED KERBS
 - PROPOSED DROPPED KERBS
 - EXISTING KERBS LINE
 - PROPOSED BUFF TACTILE
 - PROPOSED RED TACTILE
 - PROPOSED QUADRANTS KERBS
 - PROPOSED BOLLARDS
 - PROPOSED TREES
 - PROPOSED DIMENSIONS
 - EXISTING DIMENSIONS

DRAFT

| Rev | Date | Description | Rev | Chk | Rev | App |
|-----|----------|-------------|-----|-----|-----|-----|
| 001 | 12-05-23 | ISSUE | 001 | REV | JL | JL |
| 002 | 12-05-23 | ISSUE | 002 | REV | JL | JL |

BRISTOL CITY COUNCIL

ARCADIS
Working with
ARUP **MOT** **MACTONALD** **M** **M**

Project:
A4 PORTWAY STRATEGIC CORRIDOR

Site: A4 PORTWAY BRISTOL, BS11 9QE
Client: BRISTOL CITY COUNCIL, CITY HALL, COLLEGE GREEN, BRISTOL, BS1 5TR
<https://www.bristol.gov.uk/>

ARCADIS

Registered office: 80 Fenchurch Street, London EC3N 4BY
Coordinating office: 2 Glass Wharf, Temple Quay, Bristol BS2 0FR
Tel: 44 (0)117 372 1200

www.arcadis.com © Copyright reserved

Drawing 134

A4 PORTWAY STRATEGIC CORRIDOR DESIGN AREA 03 SHEET 4 OF 05

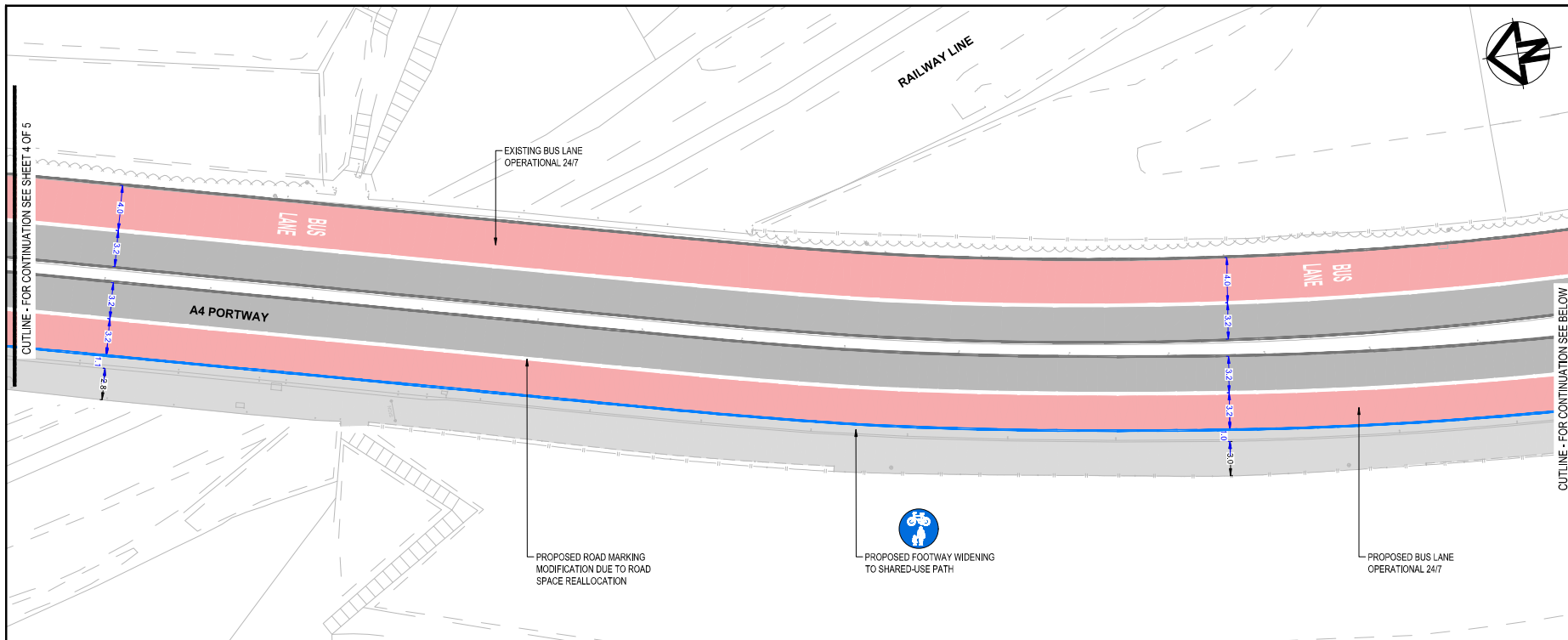
| Drawn | Checked | Date |
|------------|---------|------------|
| J. LANEWAY | OS | 28/04/2023 |
| G. SWANSON | OS | 28/04/2023 |
| R. VYAP | REV | 28/04/2023 |
| J. LEWIS | CHK | 28/04/2023 |
| J. LEWIS | APP | 28/04/2023 |

| Project No | CONCEPT DESIGN | Date |
|------------|----------------|------------------------|
| A1 | OS | ACD |
| S2 | Scale: 1:200m | Issue Number: 10053585 |

FOR INFORMATION NOT FOR CONSTRUCTION

Project Number: 10053585 - ARC - XX DA3 - DR - HE - 0004

Sheet: P03



NOTES:

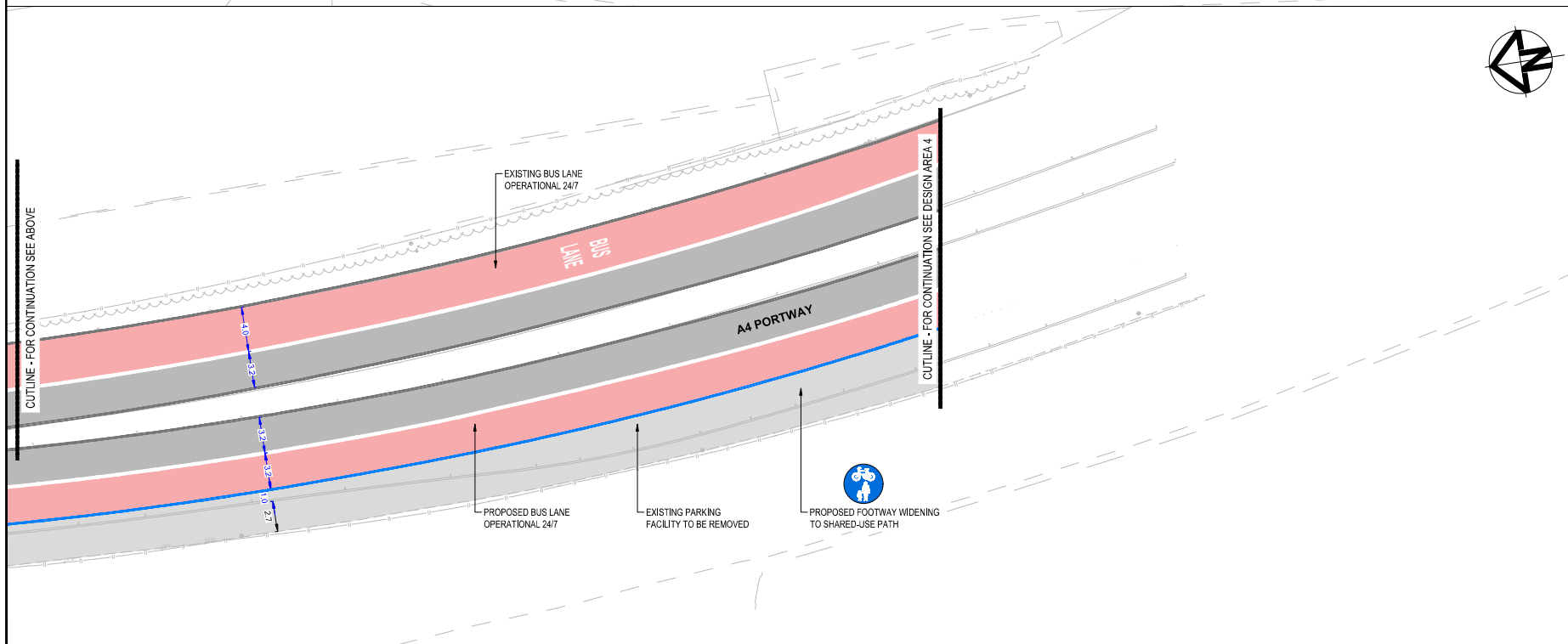
- ALL DIMENSIONS ARE IN METRES UNLESS OTHERWISE STATED.
- DO NOT SCALE FROM THIS DRAWING.
- DESIGN BASED ON TOPOGRAPHICAL SURVEY PROVIDED BY BRISTOL CITY COUNCIL. LEVELS AND SETTING OUT TO BE CHECKED ON SITE BY CONTRACTOR PRIOR TO THE START OF THE WORKS.
- THIS DRAWING IS TO BE READ IN CONJUNCTION WITH ALL OTHER CONCEPT DESIGN DRAWINGS FOR THIS SCHEME.
- ALL NEW ROAD MARKINGS ARE TO BE LAID IN ACCORDANCE WITH THE "TRAFFIC SIGNS REGULATIONS AND GENERAL DIRECTIONS 2016" (TSRD 2016).
- ALL EXISTING LIGHTING COLUMNS AND TELEGRAPH POLES WILL BE MOVED TO THE BACK OF FOOTWAY.
- SPECIFICATION OF MATERIALS TO BE CONFIRMED DURING THE PRELIMINARY DESIGN STAGE.

LEGEND:

- FOOTWAY
- CARRIAGEWAY
- PROPOSED RAISED TABLE
- GRASS VERGE
- PROPOSED BUS LANE SURFACING
- PROPOSED KERBS
- PROPOSED DROPPED KERBS
- EXISTING KERBS LINE
- PROPOSED BUFF TACTILE
- PROPOSED RED TACTILE
- PROPOSED QUADRANTS KERBS
- PROPOSED BOLLARDS
- PROPOSED TREES
- PROPOSED DIMENSIONS
- EXISTING DIMENSIONS

DRAFT

| Rev | Date | Description | Proj. | Chk. | Rev. | App. |
|-----|----------|-------------------------|-------|------|------|------|
| 001 | 04-02-23 | DA CONSULTEE AMENDMENTS | OS | REV | JL | DL |
| 002 | 12-05-23 | M2020 AMENDMENTS | OS | REV | JL | DL |
| 003 | 08-09-23 | FIRST ISSUE | APP | REV | JL | DL |



ARCADIS
Working with
ARUP **MOTT MACDONALD**

Project:
A4 PORTWAY STRATEGIC CORRIDOR

Site: Client:
A4 PORTWAY BRISTOL, BS11 5QE BRISTOL CITY COUNCIL, CITY HALL, COLLEGE GREEN, BRISTOL, BS1 5TR
<https://www.bristol.gov.uk/>

ARCADIS
Registered office: 80 Fenchurch Street, London EC3M 4BY
Coordinating office: 2 Glass Wharf, Temple Quay, Bristol BS2 0FR
Tel: +44 (0)117 372 1200
www.arcadis.com © Copyright reserved

Drawing 134:
A4 PORTWAY STRATEGIC CORRIDOR DESIGN AREA 03 SHEET 5 OF 05

| Propos. | Drawn | Date |
|----------|-------|------------|
| JANUWAY | AW | 28/04/2023 |
| Checked | OS | 28/04/2023 |
| Approved | OS | 28/04/2023 |
| Checked | REV | 28/04/2023 |
| Approved | JL | 28/04/2023 |
| Checked | JL | 28/04/2023 |
| Approved | JL | 28/04/2023 |

Project Stage: CONCEPT DESIGN

| Project No. | Scale | Date | Rev. |
|-------------|-------|--------|----------|
| A1 | OS | OS | ACD |
| 10053585 | S2 | 1:200m | 10053585 |

For Information NOT FOR CONSTRUCTION

Drawing Number: 10053585 - ARC - XX DA3 - DR - HE - 0005

Sheet: P03